912
Am35m


Fernando Po
GABOO
EQUATORI
AF

EQUATORIAL AND SOUTHERN
AFRICA
NIAM NIAM
GALLAS
GABOON
Corisco
Fernando Po
Old Calabar
R. Nigir
Cameroons
Bonay
Busembi
Congo R.
Equatorville
Lukolela
LLEOPOLD
Bolobo
Kwamouth
Stanley Pool
Leopoldville
Kassai R.
Sankuru R.
LOANGO
CONGO
R. Congo
San Salvador
Muata Yanvos
URUA
Nyangwe
Lake Tanganyika
Ujiji
Urambo
Unyanyembe
Mpwapwa
Karema
Zombe
Cazembe
Mwiniwandu
L. MOERO
L. BANGWEOLO
Chitambos
Tokinga Mt.
Bandawe
Nyassa L.
Livingstonia
Masasi
Rovuma R.
C. Delgado
Mozambique
Tete
Senna
Mt. Gorongoso
Quilimane
Sofala
Chiluan
Inhambane
Tropic of Capricorn
Mongwe
Baleni
DELAGOA BAY
Lourenzo Marques
Maputa R.
Limpopo R.
Olifant R.
Sabi R.
Buzi R.
Pungwe R.
Zambesi R.
Victoria Falls
Linyanti
L. NGAMI
Chikore Mt.
Salinda
Umtali
Fungwe R.
MATABELE
GAZA
LAND
Ngami R.
Cubango R.
Cuando R.
Cuanza R.
Cunene R.
Mossamedes
C. Frio
St. Paulo de Loanda
Pungo Adongo
Dondo
Benguella
Catumbella
Chisamba
Sakanjimba
Chiboque
Chisamba
Caconda
Kamundongo
BAILUNDU
BIHE
LOVALE
ANGOLA
BENGUELA
BAROTSE
WALFISCH BAY
HERERO
NAMAQUA
KALAHARI
DESERT
BECHUANAS
Kuruman
Orange R.
Bloemfontein
ORANGE FREE STATE
BASUTOS
NATAL
ZULU LAND
TRANSVAAL
Lindley
Adams
Durban
Umzumbi
CAPE COLONY
Worcester
Wellington
Lovedale
Cape Town
Cape of Good Hope
Namib Desert
Kuanza R.
Bembe R.
Dande R.
Loge R.
Kafue R.
Zambesi R.
Victoria Nyanza
Albert Nyanza
Rubaga
UGANDA
KWAFI
MASAI
Mt. Kenia
Equator
Samburu L.
Rudolf L.
Abbay R.
Tacazze R.
Dacor R.
Juba R.
Jub R.
Barenco L.
Mt. Kilima Njaro
Taveta
Ribe
Mombasa
FORMOSA BAY
ZANZIBAR
Bagamoyo
Dar es Salaam
INDIAN OCEAN
MADAGASCAR
Mapumulo
Umhlali
Verulam
Durban
Umlazi
Isipingo
Umkomaas
Umzumbi
Umgeni R.
Umhlatuzana R.
Umvoti R.
Umsunduzi R.
Umkomaas R.
Umzimkulu R.
Umtamvuna R.
Pieter Maritzburg
Table Mt.
Indunduma
Amanzimtoto
Isipingo
Umlazi
Umsunduzi
Umhlali
Verulam
Mapumulo
Tugela R.
Umhlatuzana R.
Umvoti R.
Umkomaas R.
Umzimkulu R.
Umtamvuna R.
Amanzimtoto or Adams
Umzumbi
Umkomaas
Umtwalumi
Umzumbi
Port Natal
Durban
Natal
Kafir Land
Indian Ocean
Stations of the A.B.C.F.M. unconfirmed

106
107 Long. West from Washington
108
NATAL COLONY.
Stations of the A.B.C.F.M. underlined.
Villages in which are churches under native preachers.
Scale of Miles
ORANGE RIVER FREE STATES
Buffalo or Umzinyati River
ZULU LAND
Klip R.
Tugela R.
NATAL
Mooi R.
BASUTO LAND
Kahlamba Mts.
Umvoti R.
Mapumulo
Emshane
Newspaper
Estimbini
Umvoti or (Grouville)
Umsunduzi
Umgeni
Itafamasi
PIETER MARITZBURG
Inanda or (Lindley)
Emkabatini
Table Mt.
Umlazi R.
Durban
PORT NATAL
Cape Natal
Indunduma
Umlazi
Amanzimtote or (Adams)
Ifumi
Umzimkulu River
KAFIR LAND
INDIAN OCEAN
Amadlongwa
Ifafa
Umtwalumi R.
Umzumbi
29 Long. East from Greenwich
31

Digitized by the Internet Archive
in 2017 with funding from
University of Illinois Urbana-Champaign Alternates

https://archive.org/details/mapsofmissionsof00amer

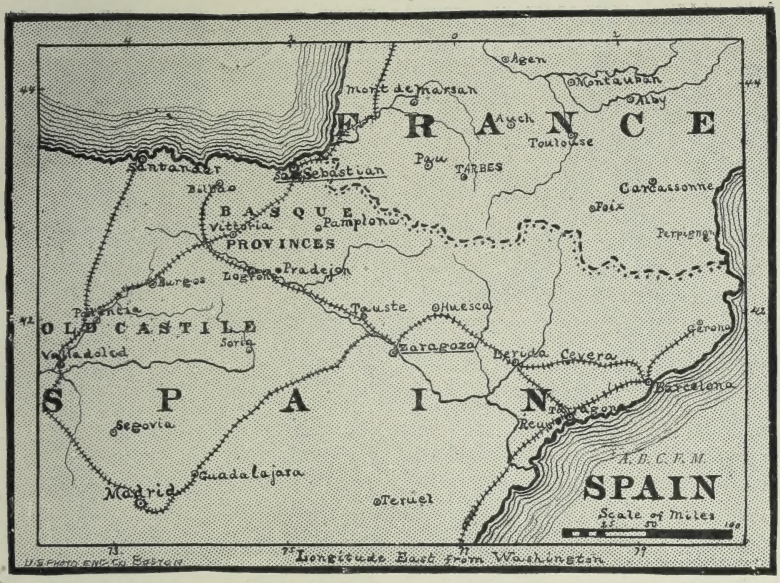

UNIVERSITY OF ILLINOIS
LIBRARY

A. B. C. F. M.
European Turkey and the Principalities.
Scale of English Miles.
10 20 30 40 50
SERVIA
ROUMANIA
BULGARIA
EAST ROUMELIA
MACEDONIA
ALBANIA
ASIA MINOR
BLACK SEA
MARMORA SEA
BUKHAREST
River Danube
Widin
Lom
Rustchuk
Rasgrad
Sistov
Plevna
Shumla
Varna
Nisch
Pirot
Loftcha
Tirnova
Balkan Mountains
Slivin
Kazanlik
Bourgas
Yamboul
Yeni Zagnra
Eski Zaghra
Omarchovo
SOPHIA
Radomir
Ikteman
Panagurishte
Tserovo
Tatar Pazardjik
SAMOKOV
Dubnitza
Banya
Kustendil
PHILIPPOPOLIS
Tcherpan
Haskeuy
Merichlia
Kyavudere
ADRIANOPLE
Pristina
Uskup
Djuma
Mahomia
Bansko
Eleshnitza
Nevrokop
Veles
Istip
Strumnitza
Kafadar
Prilip
Krushevo
Ochrida
MONASTIR
SERES
Drama
Kavala
Vodena
Berea
SALONIKA
THASOS
SAMOTHRAKI
Gallipoli
Tchorlu
CONSTANTINOPLE
Nicomedia
Rodosto
Bandurma
BROOSA


Balkan
USKU
T U R
Kafadatsa
MONASTIR
SALONI
40
Mt. Olymp
THESSAL
CORINTH
GREECE
36
Cyrene
32
A
U.S. PHOTO
99 Long. East

TURKEY.
30 Long. East from Greenwich 34
99 Long. East from Washington
BLACK SEA
BULGARIA
ROUMELIA
TURKEY IN EUROPE
PHILIPPOPOLIS
Adrianople
CONSTANTINOPLE
SALONICA
MONASTIR
THESSALY
GREECE
CORINTH
ATHENS
ARCHIPELAGO
Sea of Marmora
BROOSA
SMYRNA
Ephesus
ASIA MINOR
KUTAHIA
Afion Karahissar
Konieh
Angora
Sinope
Samsoun
Trebizond
TREBIZOND
ERZROOM
GEORGIA
Batoum
KARS
RUSSIA
ARMENIA
SIVAS
CESAREA
HARPOOT
DIARBEKIR
MARDIN
OORFA
MOSUL
VAN
Bitlis
KOORDISTAN
MESOPOTAMIA
R. Euphrates
MARASH
ADANA
Tarsus
AINTAB
ALEPPO
ANTIOCH
SYRIA
CYPRUS
Rhodes
CANDIA OR CRETE
MEDITERRANEAN SEA
TRIPOLI
BEIRUT
DAMASCUS
SIDON
Tyre
ACRE
JERUSALEM
Dead Sea
MOUTHS OF THE NILE
AFRICA
EGYPT
Cyrene
ARABIA
Scale of Miles
U.S. PHOTO ENG. Co. BOSTON

Long. East from Greenwich 85
Lodiana
Moultan
Saharanpoor
THIBET
Meerut
DELHI
Bareilly
NEPALESE
URDU and HINDI
Himalaya Mts
Bhurtpoor
Agra
LUCKNOW
Cawnpoor
Rajpootana
Aravelli Mts
MAHRATTA
BENARES
R. Ganges
ALLAHABAD
HINDI
Patna
Moorshedabad
GUZERATI
Ahmedabad
Burhampoor
Burdwan
BENGALI
Serampore
Vindhya Mts
Jubbulpoor
CALCUTTA
BARODA
COLE and KHOND
Oodeypoor
Sunderbunds
MARATHA
NAGPOOR
DECCAN
ORISSA
SOUTH COUNTRY
Rahuri
Aurungabad
Wadale
Jaggernaut
BOMBAY
Ahmednagar
Serur
POONA
Godavery R.
BAY OF BENGAL
Indapúre
Barsi
Sholapoor
TELUGU
Buinj
HYDERABAD
Satara
Mahableshwar
Ellore
Kolapoor
Kistna R.
Coimbatore
Trichinopoli
Tulney
Dindigul
Tanjore
Eastern Ghauts
Western Ghauts
CANARESE
Battalagondu
Periakulam
Vaigai R.
Melur
MADURA
Bangalore
MADRAS
Pasumalie
Tirupuvanam
Seringapatam
Arcot
Tirumangalam
Mana Madura
Pondicherry
Mysore
TAMIL
Tinnevelly
Travancore
Neilgherry
Mandapasalai
MADURA DISTRICT
Tranquebar
Coimbatore
Cavery R.
Negapatam
Coast of MANAAR
Coypor
Tulney
Dindigul
Cochin
Laccadive Is.
MADURA
Jaffna
Tinnevelly
Gulf of MANAAR
Pamben Pass
Pt. Pedro
PALK'S STRAIT
Kandiripo
Pallipally
Delagopitt
Manepy
Batticot
Oodooville
Chavagacherry
TAMIL
Trincomalee
CEYLON
Kandy
COLOMBO
SINGALESE
Galle
JAFFNA
SOUTHERN & WESTERN INDIA.
Stations of the ABCFM underlined
Divided according to Languages.
Scale of Miles 100 200 300
25 Miles
75

MONGOLIA
100°
105°
110°
115°
120°
40°
35°
30°
25°
20°
Dolonnor
Kalgan
Ching luh
King Chau
Great Wall
PEKING
Tung cho
Yung ping
Gulf of Liao tung
Gulf of Peh-chi-li
Tien tsin
Ching ting
Tai yuen fu
Fen cho fu
Shun teh
Grand Canal
Pao ting fu
Lin ching
Hwang Ho
Tsing chau
Lai chau
Che foo
Lung-chau
SHANTUNG
TSI NAN
Chang teh
Yaming
Ping yang
King yang
Ping liang
Kung chang
Ning hia
Yu lin
Hwang Ho
The Great Yellow River
Ho-nan
KAI FUNG
Yellow River
Ru chau
Wei Ho
SINGAN
HONAN
KIANGSU
YELLOW SEA
Lung ngan
Han R.
Ying shau
Wan R.
Siang yang
Ching kiang
NAN KING
Suchou
Shanghai
CHINA
HUPEH
I chang
Han kow
WU CHANG
HANG CHAU
Shauhing
Ning po
Shinan
Chung king
Su chau
Ta kiang
Ning yuen
Chang teh
Tung ting
Kiu kiang
Poyang
CHE-KIANG
Yuen R.
CHANG-SHA
NAN-CHANG
Wu R.
Yuen chau
HUNAN
KWEI CHAU
Pingyuen
KWEI YANG
Pau kung
Kihngan
Wan-chau
SHAO-WU
Tsong-lok
Ku cheng
Min R.
Su-liang
Sharp Peak
FOO CHOW
FUH KIEN
Yung chau
Chinkiang
KWEILIN
Shau chau
Tomsui
Amoy
Linngan
KWANG SI
Sz-ngan
Mi chau
Kwei R.
Yung R.
Tsze R.
CANTON
KWANG TUNG
Chau chau
Swatow
Tropic of Cancer
FORMOSA OR TAIWAN
Taiwan
Takow
Miu Pin
Ta Fuk
Kwong Hai
HONGKONG
Macao
Hoi fu
Pak Hoi
Hien Chau
TONG-KING GULF
CHINA SEA
BOSTON LITHO. CO.

JAPAN.

Published by the A B C F M.
1 Somerset St Boston.
1895.

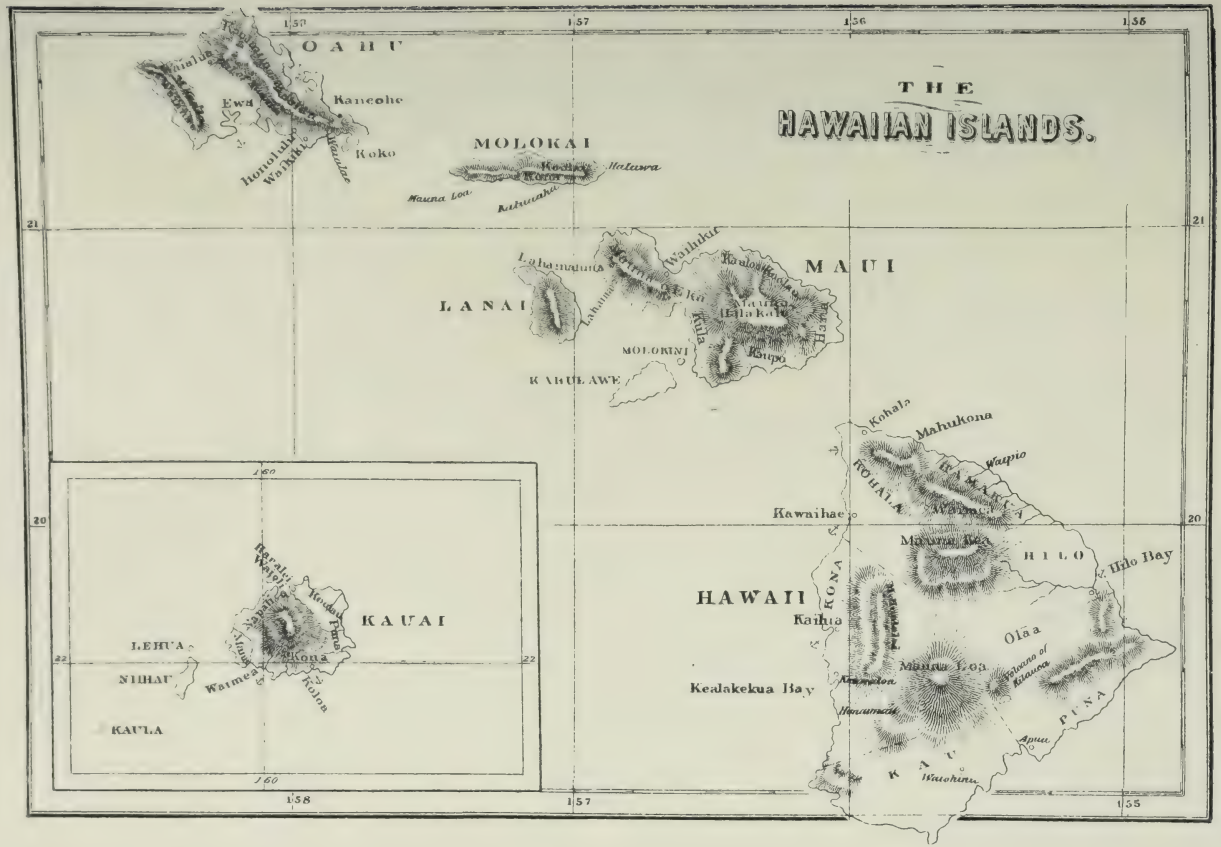
THE
HAWAIIAN ISLANDS.
OAHU
Kaneohe
Ewa
Koko
Honolulu
Waikiki
MOLOKAI
Kaulapu
Kamiki
Kamae
Mauna Loa
Kahuaha
MAUI
LANAI
Lahaina
Waihiki
Kaanapali
Mauna Eka
Kula
Hana
MOLOKINI
Kaupo
KAHULAWE
Kohala
Mahukona
Waipio
KOHALA
HAMAKUA
Kawaihae
Mauna Kea
HILO
Hilo Bay
KONA
HAWAII
Kailua
Mauna Loa
Olaa
Kealakekua Bay
Kaumana
Hanumalu
PUNA
KAU
Waiohinu
Apuu
KAUAI
Koloa
Waimea
LEHUA
NIIHAU
KAULA
20
21
22
155
156
157
158
160

143
133
Long. West 128 from Washington
123
118
113
108
15
10
5
0
LADRONE Is
Sarigan
Anatacan
Farallon de Medinilla
Seypan
Tinian
Rota
Guam
Spanish Is
Anson I.
NORTH PACIFIC OCEAN
Hunter Sh.
Ulithi
Elpi
Yap
Fais
Ngoli
Sorol
CAROLINE ISLANDS
Faraulep
Olimarao
Woleai
Eauripik
Ifalik
Lamotrek
Satawal
Pulusuk
Lande Sh.
Rug
Faisu
Pikelot
Elato
Morilen
Tomi
Losap
Namoluk
Etal
Satoan
Lukunor
Nukuwor
Dunkans Rf.
Minto Rf.
Oraluk
Pakin
Ant
Ponapo
Mokil
Pingelap
Kusaie
MORTLOCK Is
Greenwich I.
MARSHALL Is
Fniwetok
Wotho
Ujilong
Bikini
Rongerik
Rongelap
Bikar
Wudrok
Take
Aituk
Megik
Jemo
Wotje
Erikup
Motwonlap
Arno
Mille
Maloelap
Aur
Majuro
Jaluit
Ailinglapalap
Namorik
Ebon
Kwajalein
Sandwich Is.
2500 miles distant
Makin
Butaritari
Marakei
Apaiang
Tarawa
Malanai
GILBERT Is
Kuria
Apamama
Nonouiti
Tapiteuea
Onoatoa
Tamana
MELANESIA
Admiralty I.
NEW BRITAIN Is
Tombara
New Ireland
Birara
New Britain
NEW GUINEA
MICRONESIA.
Stations of the A.B.C.F.M. underlined
140
145
150
Long. East 155 from Greenwich
160
165
170
175

MEXICO
A. B. C. F. M.
Scale of English Miles.
UNITED STATES
NEW MEXICO
SONORA
CHIHUAHUA
COAHUILA
NUEVO LEON
DURANGO
ZACATECAS
SAN LUIS POTOSI
TAMAULIPAS
JALISCO
COLIMA
MICHOACAN
GUERRERO
OAXACA
PUEBLA
Tucson
Chihuahua
Guaymas
Parral
Jimenez
Durango
Saltillo
Monterey
Matamoras
Zacatecas
Tampico
Mexico
Vera Cruz
Galveston
Acapulco

UNIVERSITY OF ILLINOIS
LIBRARY